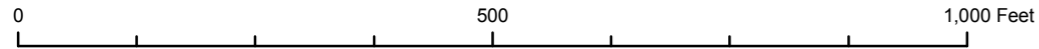
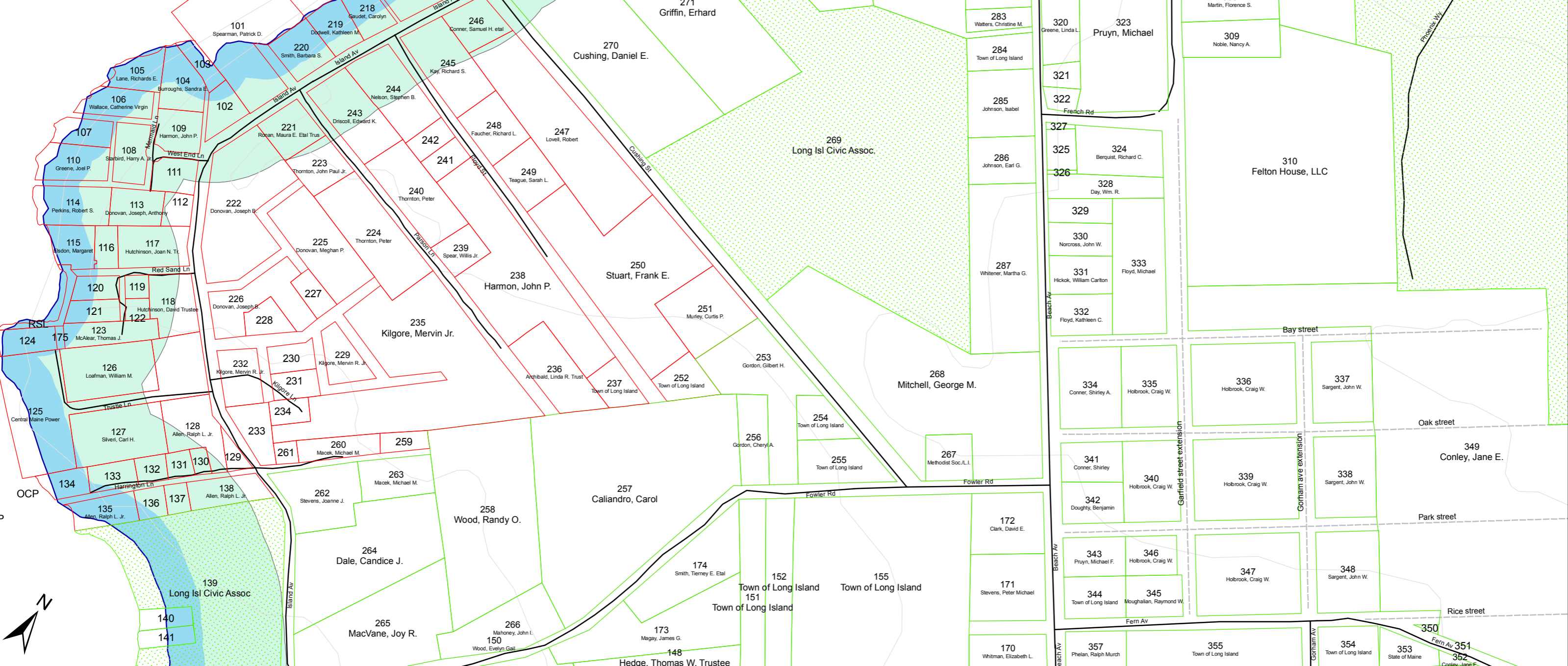


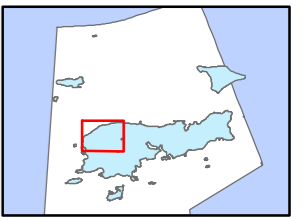
# Long Island Tax Map



| Unlabeled parcels |                              |         |                            |
|-------------------|------------------------------|---------|----------------------------|
| Lot No.           | Name                         | Lot No. | Name                       |
| 003               | Oceanside Conservation       | 216     | Spearman, Patrick D.       |
| 102               | Harmon, John P.              | 227     | Scheurman, Sandra L.       |
| 103               | Werner, Albert V.            | 228     | Bell, Ella Heirs           |
| 107               | Luetje, Joseph Edward        | 230     | Kilgore, Mervin R. Jr.     |
| 111               | O'Donnell Family Long Island | 231     | Kilgore, Mervin R. Jr.     |
| 112               | Overlock, William A.         | 233     | Wright, Donald A.          |
| 116               | LaMontagne, Peter B.         | 234     | Kilgore, Michael A.        |
| 119               | Bozyczko Living Trust        | 241     | Hedge, Jeffrey A.          |
| 120               | Bozyczko Living Trust        | 242     | Harmon, John P.            |
| 121               | Essman, Ann H.               | 259     | Hansen, Christine          |
| 122               | Essman, Ann H.               | 261     | Coolbrith, Irving J.       |
| 124               | Duley, Frank P. Jr.          | 303     | Wood, Evelyn G.            |
| 129               | Davis, Eleanor               | 305     | Unknown Ownership          |
| 130               | Stewart, Donna E.            | 306     | Unknown Ownership          |
| 131               | Barry, Leroy J.              | 307     | Unknown Ownership          |
| 132               | Barron, Martin J.            | 314     | Donovan, Anthony and Julie |
| 133               | Barron, Martin A. Jr.        | 316     | Gomez, Peter Alfred        |
| 134               | Card, Andrew T.              | 317     | Robinson, Gary L.          |
| 136               | Houlihan, Gail L.            | 321     | French, Maude              |
| 137               | Asquith, Ruth                | 322     | Smith, Tierney E. Etal     |
| 140               | Dumont, Sheila M.            | 325     | Hadley, Leslie L.          |
| 141               | Mulkerrin, James P.          | 326     | Thomas, Maureen S.         |
| 154               | Town of Long Island          | 327     | Thomas, Maureen S.         |
| 175               | Unknown Ownership            | 329     | Morway, Sperry E. Jr.      |
| 201               | Town of Long Island          | 350     | State of Maine             |
| 204               | Wildes, Laurie J.            | 351     | Conley, Jane E.            |
| 207               | Feeley, Rachel               | 528     | L.I. Com. Land Op. Co. LLC |
| 208               | Glucksman, Judith A.         |         | outcrop                    |
| 209               | Semonite Rev.Trust Agreement |         | outcrop                    |



## Sheet 1: West End



### Zones

- IB: Business
- IR1: Residential
- IR2: Residential
- R-OS: Open Space
- RPZ: Resource Protection

### Shoreland Zone

- 75 foot setback
- 250 foot setback

### Roads

- Approved E-911 streets
- Proposed "paper" streets

Town of Long Island  
 PO Box 263,  
 Long Island, ME 04050  
 (207) 766-5820

[www.townoflongisland.us](http://www.townoflongisland.us)

For planning and assessing purposes only. Only a registry-certified deed and survey can accurately determine boundaries.

Streets shown may not be legal access.

Only approved E-911 street names are valid legal addresses

Parcels are identified by lot number and first owner listed in tax database; consult tax records for complete ownership information.

This map contains data from the Maine Office of GIS: <http://megis.maine.gov/>

NAD 83 / UTM Zone 19N

1:2400 scale: one half inch equals 100 ft

Rev. 9-9-2010

